

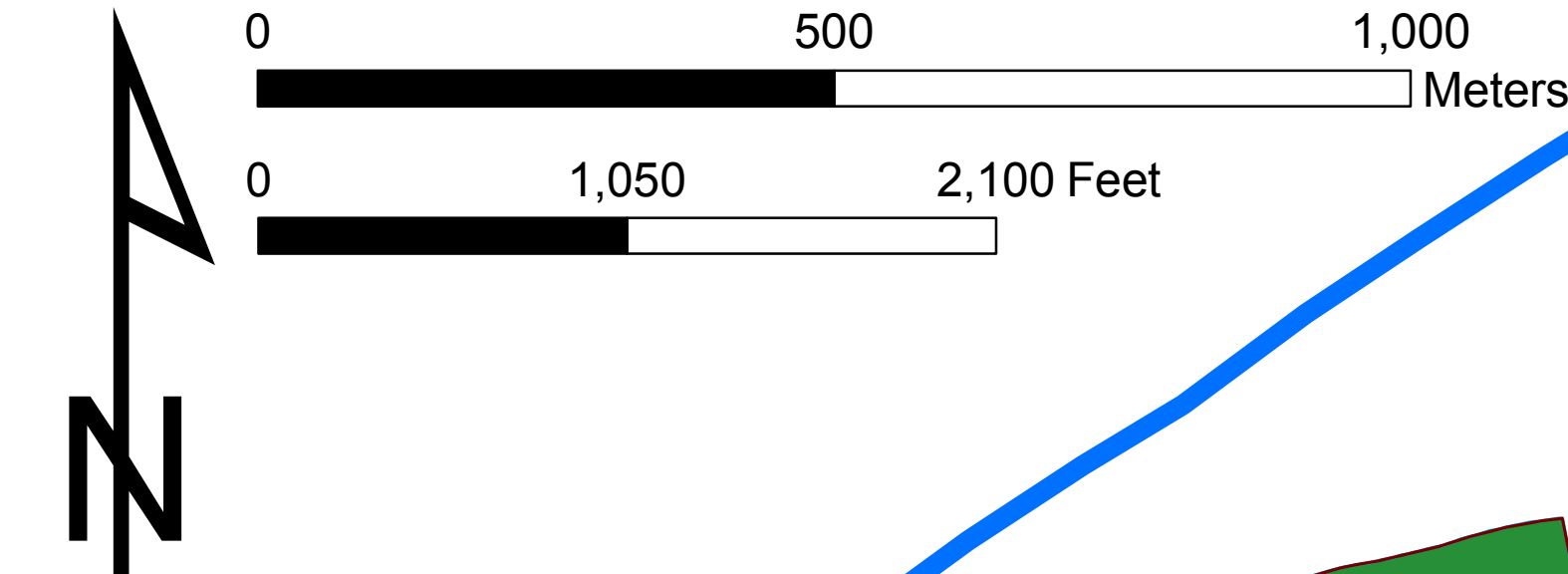
Delanco Township

Land Use Plan Map

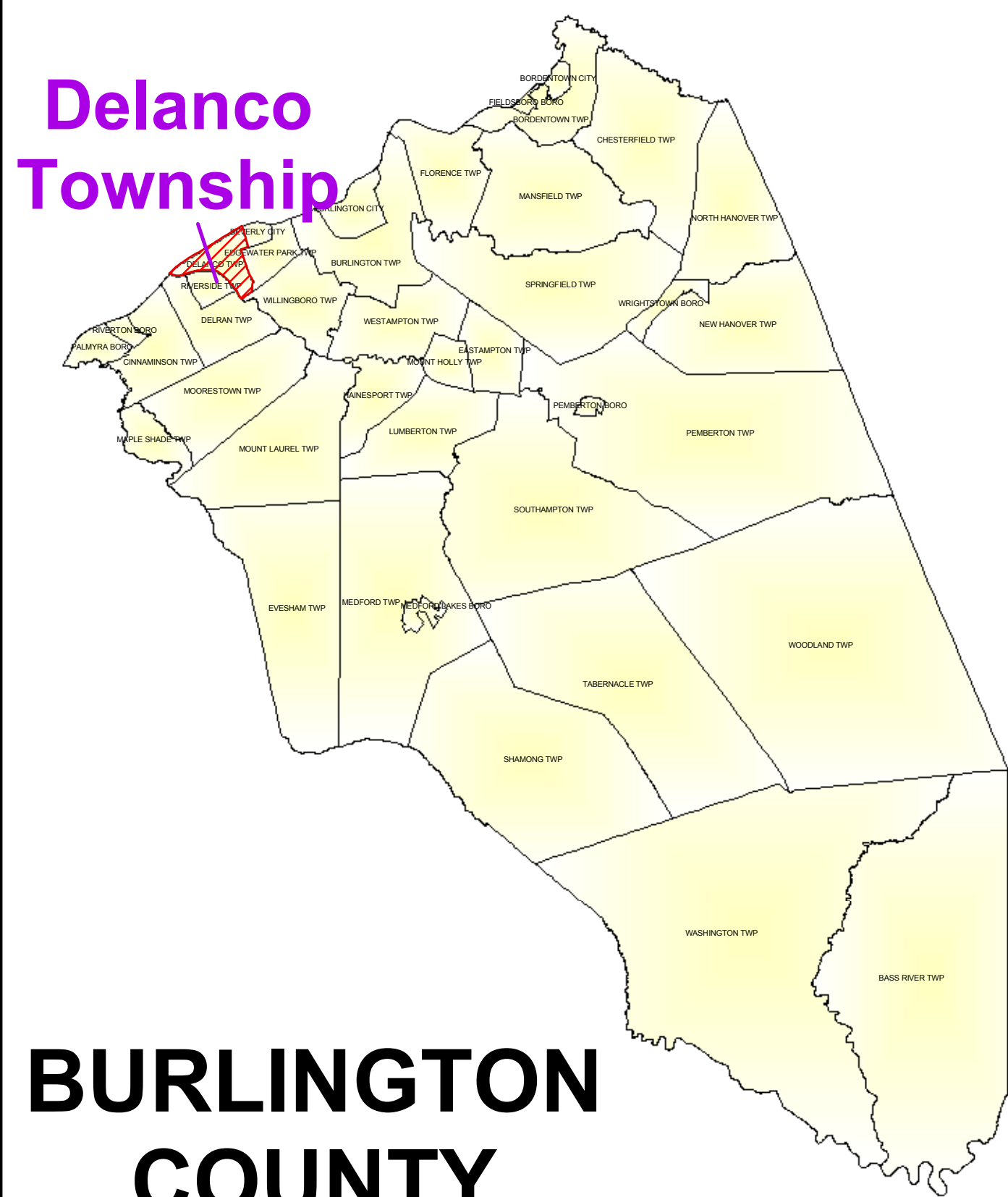
- Historic Sites
- Affordable Housing Site
- Roads
- Rancocas Creek Greenway
- Planned Municipal/County Greenway Easement
- Municipal Parcels
- Municipal Boundary

Zoning

- Residential 5 to 10 (du/acre): R-4 (5.88), R-5 (7.14), R-6 (9.1)
- Residential 1 to 5 (du/acre): R-1(1), R-1-30 (1.47), R-2 (2.17), R-3 (4.35), ZRD (1)
- Planned Residential Development (du/acre): WFD/AH (3.4), PRD/AH (2.8), PRD/V (4), PD-AH1(8), PD-AH2(8)
- Commercial: C-1, C-2, L/W
- Industrial: I-1, I-2
- Low Density/Open Space: LDR/OS-3, LDR/OS-5, M/OS
- Marina Overlay




Delanco Township



BURLINGTON COUNTY

Historic Sites

1	Zurbrugg Mansion
2	Wharf at Union St
3	Gunn House
4	Carr House
5	Longstretch House
6	Colsey House
7	Willis House
8	Magnolia House
9	Dr. Schaffer's House
10	Dobbins Memorial United Methodist Church
11	Camp Meeting Ground
12	Babe Ruth Diamond
* 13	Camden and Amboy RR Main Line Historic District
14	Victorian Houses
15	Delanco Presbyterian Church
16	Rhawn Flange Man
17	Hawk Island Marina
18	First Post Office and General Store in Delanco
* 19	J. Newton House
* 20	Rancocas Creek Swing Span RR Bridge
21	Rhawn Farmhouse
* 22	Russ Farmhouse
* 23	Dahmer-Beier Site
* Note: Properties with SHPO Opinion	



Prepared by:
Burlington County
Department of Economic Development and Regional Planning
Source: Burlington County
January 2009

BEVERLY CITY

EDGEWATER PARK TWP

RIVERSIDE TWP

DELRAN TWP

WILLINGBORO TWP